

Winter sports report of the Region

Weather

TODAY



MAX 27 °C
MIN 14 °C

TOMORROW

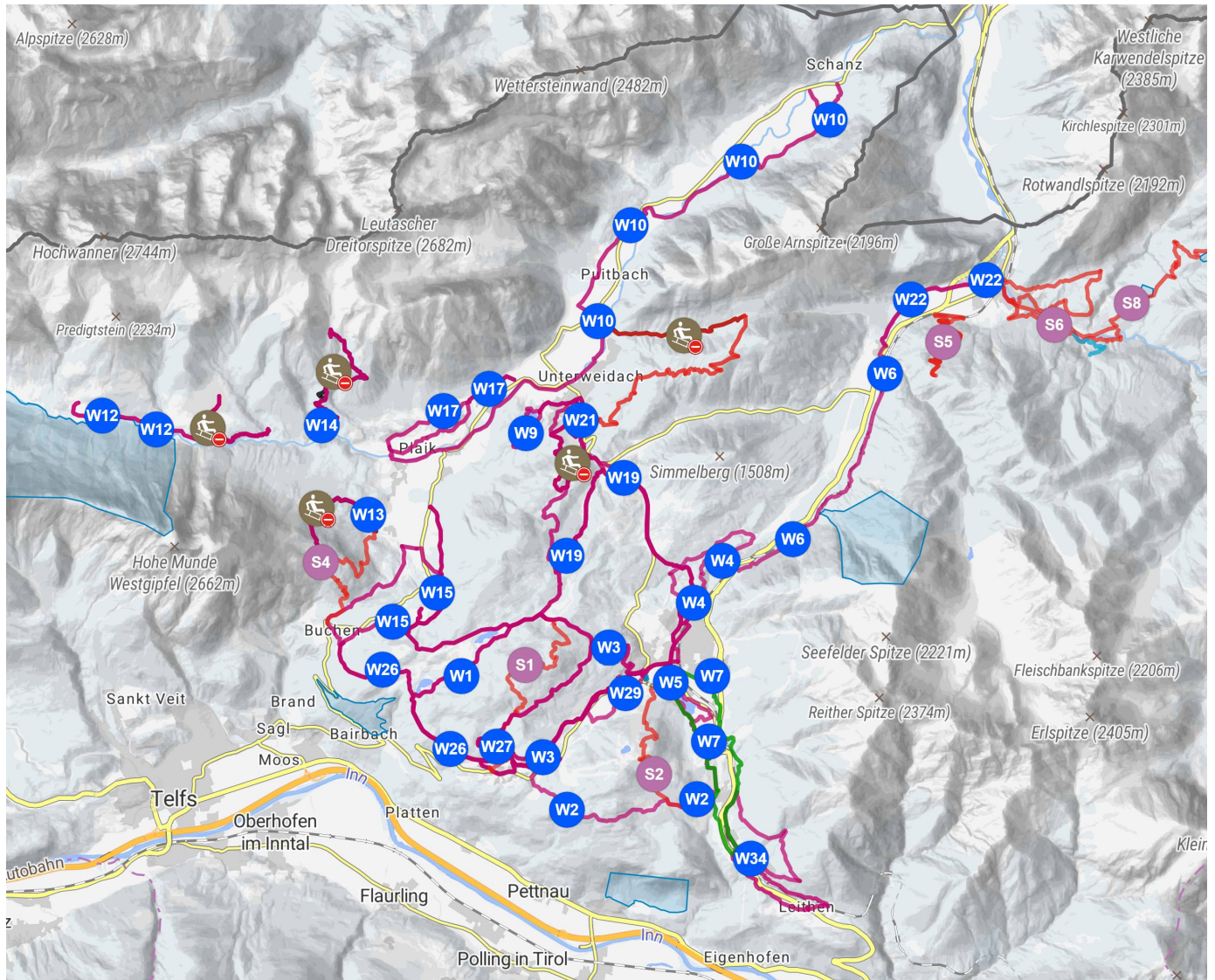


MAX 25 °C
MIN 13 °C

DAY AFTER TOMORROW



MAX 18 °C
MIN 10 °C



Snowreport

Avalanche status unavailable

Last updated on 22/05/2024 11:11.



0 / 0 cm

Mountain / Valley



13/03/2024

Last snowfall



We are currently not aware of any malfunctions or indications.

Seefeld




Winter hiking (0 of 8 open)

 Closed	W1: Winter circular hike Mösern - Wildmoos  Lottenseehütte  Möserer Seestub'n, Gasthaus, Restaurant  Wildmoosalm	 Medium	13 km
 Closed	W2: Winter circular hike around the mountain Gschwandtkopf  Gschwandtkopf mountain restaurant and panorama bar  hut Enzian Hütte	 Medium	10,5 km
 Closed	W3: Winter circular hike Seefeld-Mösern-Seefeld	 Medium	7,8 km
 Closed	W4: Winter circular hike Seefeld - Triendlsäge  Triendlsäge, Gasthof	 Easy	6,8 km
 Closed	W5: Winter circuite around the Wildsee lake  Strandperle restaurant	 Easy	3,1 km
 Closed	W6: Winter hike from Seefeld to Scharnitz	 Easy	8,3 km
 Closed	W8: Winter hike to the Seewaldalm  Seewaldalm	 Easy	6,2 km
 Closed	W29: Winter circular hike through the Möserer Valley  Sportalm  Tennisüberl, Café, Restaurant	 Easy	3,1 km

Toboggan runs (0 of 1 open)

 Closed	Toboggan hill Seefeld	 Easy	0,1 km
--	-----------------------	--	--------

















































Ice skating and curling (0 of 3 open)

 Closed	Curling lanes next to congress centre Seefeld
 Closed	Ice Curling Lanes at House Toni
 Closed	Ice Skating Rink next to congress centre Seefeld


















Leutasch

Winter hiking (0 of 13 open)

 Closed	W9: Winter circular hike around Weidachsee lake  Fischrösterei & Cafeteria am Weidachsee, Café, Imbiss	 Easy	3,8 km
 Closed	W10: Winter hike through the Leutasch Valley  Alpencafé mit Panorama, (Hubertushof), Hotel-Café  Brücke, Gasthaus, Restaurant, Café  Zur Mühle, Gasthaus, Restaurant	 Easy	13,2 km
 Closed	W11: Winter hike to the Hämmermoosalm  Hämmermoosalm	 Easy	4 km
 Closed	W12: Winter hike to the Gaistalalm  Gaistalalm	 Easy	8,2 km
 Closed	W13: Winter hike to the Rauthhütte  Mundestadl  Rauthhütte	 Easy	5 km
 Closed	W14: Winter hike to the Wettersteinhütte  Wettersteinhütte	 Medium	8,3 km
 Closed	W15: Winter circular hike through the Katzenloch  Muggenmoos Alm  Ropferstub'm, Gasthof	 Easy	7,1 km
 Closed	W16: Winter hike from Leutasch to Seefeld  Triendsäge, Gasthof	 Easy	6,6 km
 Closed	W17: Winter circular hike on the Wiesenweg  Birkegg, Gasthof  Jausenalm am Lärchenhang  Kühtaierhof, Gasthof	 Easy	6,2 km
 Closed	W18: Winter hike Schlagweg - Rauthgatter - Wildmoos  Muggenmoos Alm  Wildmoosalm	 Easy	11,6 km
 Closed	W19: Winter hike Wildmoosalm - Fludertal  Neuleutasch  Triendsäge, Gasthof  Wildmoosalm	 Easy	16,2 km
 Closed	W20: Winter hike to the Katzenkopfhütte  Hut "Katzenkopfhütte"	 Easy	5,1 km
 Closed	W21: Winter circular hike Fludertal - Katzenkopf  Hut "Katzenkopfhütte"	 Medium	7,4 km


Toboggan runs (0 of 5 open)

 Closed	Toboggan run Hämmermoos  Hämmermoosalm	 Medium	2 km
 Closed	Toboggan run Hoher Sattel	 Hard	2,7 km
 Closed	Toboggan run Katzenkopfhütte  Hut "Katzenkopfhütte"	 Medium	2,5 km
 Closed	Toboggan run Rauthhütte  Mundestadl  Rauthhütte	 Hard	2,5 km
 Closed	Toboggan run Wettersteinhütte  Wettersteinhütte	 Hard	3,9 km



Scharnitz

Winter hiking (0 of 1 open)

 W22: Winter hike from Scharnitz to Giessenbach  3,4 km

Toboggan runs (0 of 2 open)

 Toboggan run Mühlberg  2,5 km


 Toboggan run Kreidegraben Scharnitz  1,2 km



Mösern-Buchen

Winter hiking (0 of 5 open)

 W26: Winter hike Mösern - Ropferstub'm  12,1 km
 Lottenseehütte
 Ropferstub'm, Gasthof

 W27: Winter circular hike Möserer See  3,5 km
 Möserer Seestub'n, Gasthaus, Restaurant

 W28: Winter circular hike Mösern-Wildmoosalm-Lottenseehütte alpine hut  11 km
 Lottenseehütte
 Möserer Seestub'n, Gasthaus, Restaurant
 Wildmoosalm

 W30: Winter hiking "Path of Peace"  4,6 km
 Möserer Seestub'n, Gasthaus, Restaurant
 Seewaldalm


 W31: Winter hike Mösern-Seefeld  6,6 km

Reith

Winter hiking (0 of 3 open)

 W7: Winter circular hike Reith - Seefeld - Reith  8,9 km

 W33: Winter circular hike Hölltal  5 km

 W34: Winter circular hike "culture path" Reith  4,5 km
 Hirschen

