


Leutasch



**FROM LEUTASCH TO THE
GAISTAL VALLEY – A
PASTURE PARADISE**



The picturesque Gaistal Valley stretches westwards from Klamm in Oberleutasch through the alpine landscape between the Mieminger and Wetterstein mountain chains. There are lots of hiking and bike options to suit all tastes and abilities, from a gentle tour along the meadows and the river, the Leutascher Ache, to a demanding summit tour or a visit to one of the high-lying alm huts. Whichever you choose, you will have fantastic scenery and wonderful views all around. Some refreshment is a must after a day out and there are plenty of alm huts in the Gaistal where you can enjoy a cool drink and some tasty food before heading back. This brochure describes a few of the tours.

i Timings, kilometres and altitude metres refer to the way there (circular tours excepted).

Circular hike to the Rauthhütte with view of the Zugspitze



Difficulty: medium

⌚ 3 hrs on foot | ↑ 439 m | ↔ 6.2 km

www.seefeld.com/en/hike-to-rauthhuette-alpine-hut-inntal-valley-view



Start at the Munde car park (P18) and after about 50 m you will come to the turn-off for Rappertal. The path leads via Katzenloch to the turn-off for the Rauthhütte. The walk then continues on a path through mixed woodland to the Rauthhütte. You can walk a further 20 minutes to the Zugspitze viewpoint. Return via the forest trail to the starting point.

Circular hike through the Gaistal to the high-lying alms Wettersteinhütte – Wangalm – Rotmoosalm – Steinernes Hüttl – Tillfussalm – Gaistalalm – Hämmermoosalm



Difficulty: medium

⌚ 9 ¼ hrs on foot | ↑ 1.261 m | ↔ 24.2 km

www.seefeld.com/en/high-pasture-alpine-hut-hike-above-the-gaistal-valley



This circular hike starts at the Stupfer car park (P2) and heads for the Wettersteinhütte and the Wangalm. From there, follow the signs for the Südwandsteig, then on to the Rotmoosalm and the Steinernes Hüttl. Head down the path towards the valley and the Tillfussalm, carry on to the Gaistalalm and follow the Ganghoferweg to the Hämmermoosalm – the last possible refreshment stop. Return along the stream, the Leutascher Ache, to the starting point.

Circular hike to the Wettersteinhütte, Wangalm and Hämmermoosalm



Difficulty: medium

⌚ 4 ¼ hrs on foot | ↑ 562 m | ↔ 10.2 km

www.seefeld.com/en/circular-hike-wettersteinhuette-alpine-hut-wangalm-alpine-hut-haemmermoosalm-alpine-hut



This 3-alm circular tour starts at the Stupfer car park (P2). After around a 15-minute uphill walk, you reach a junction where you can take either the forest road or the path through the woods to the Wettersteinhütte and the Wangalm. Follow the "Wurziger Steig" (begins behind the Wettersteinhütte) to the Hämmermoosalm and then the Ganghoferweg back to the starting point.



Bike tour (or hike) to the Gaistalalm and Tillfussalm



Difficulty: easy

⌚ 40 mins by bike | ↑ 182 m | ↔ 4.8 km

www.seefeld.com/en/biketour-tillfussalm-alpine-hut

The tour starts at the Salzbach car park (P5) and goes via a forest trail to a junction. From there, cyclists should stay left on the forest trail along the stream till they reach the Gaistalalm and Tillfussalm.



Difficulty: easy

⌚ 1 ¼ hrs on foot | ↑ 182 m | ↔ 4.8 km

www.seefeld.com/en/hike-to-the-gaistalalm-tillfussalm-alpine-hut

Hikers can follow the path, the Ganghoferweg, through the woods and along the meadows directly to the Gaistalalm and on to the Tillfussalm. (Please note: bikes are not allowed on the Ganghoferweg!)

Bike tour (or hike) to the Hochfeldern Alm



Difficulty: difficult

⌚ 2 hrs by bike or 3 ½ hrs on foot | ↑ 560 m

↔ 11.2 km

www.seefeld.com/en/biketour-gaistal-hochfeldernalm

The tour starts at the Salzbach car park (P5) and goes on the, initially rather steep, forest trail along the picturesque Gaistal. Once past the Gaistalalm and Tillfussalm mountain huts, the path continues to a junction where you turn right and head uphill towards the Hochfeldern Alm.



Bike & Hike to the lakes, Seebensee + Drachensee



Difficulty: medium

⌚ 1 ¾ hrs by bike + 1 hr on foot | ↑ 720 m

↔ 15.5 km

www.seefeld.com/en/bike-hike-lake-seebensee-lake-drachensee

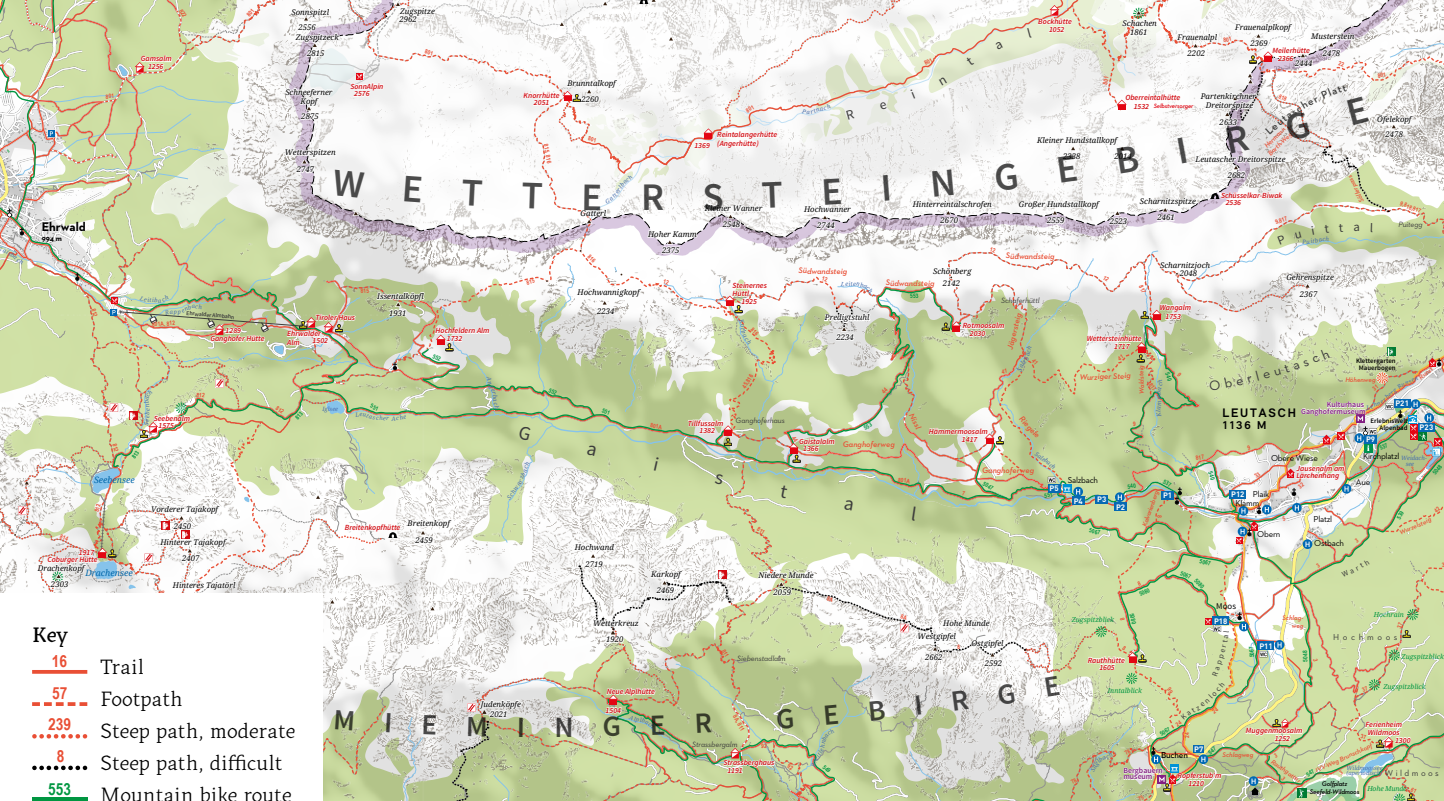
The tour starts at the Salzbach car park (P3-P5) and follows the stream, the Leutascher Ache. Cycle past the Gaistalalm and Tillfussalm to the Seebenalm. The last few kilometres to the crystal-clear Seebensee are steep and the path is gravelly. Continue uphill on foot to the Coburgerhütte where another natural gem awaits, the Drachensee.



GAISTAL VALLEY IN WINTER

Winter in the Gaistal offers wonderful views, a variety of winter walks and a choice of natural toboggan runs (bring your own toboggan). Warm yourself up and enjoy some refreshment at the Wettersteinhütte, the Hämermoosalm, the Gaistalalm or the Rauthhütte, all of which are open in winter.

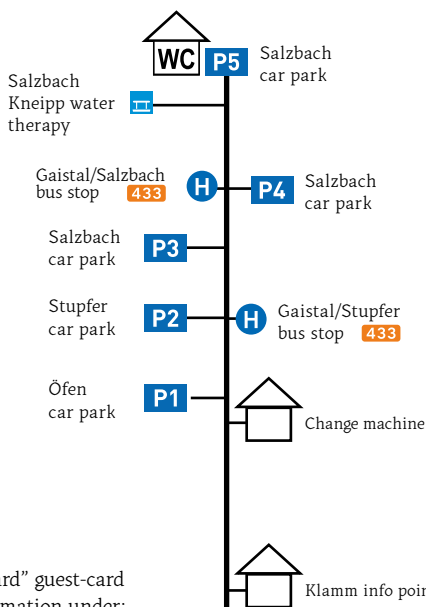
For detailed information about tobogganing and winter walks, see the winter walking map or online under: www.seefeld.com/en/winter



Starting points

P1 Öfen car park
P2 Stupfer car park

- Rauthütte
 - via the Kalvarienberg 1 ½ hrs
- Hohe Munde 5 ½ hrs
- Wettersteinhütte 1 ½ hrs
- Wangalm 1 ¾ hrs
- Rotmoosalm
 - via the Wettersteinhütte and Wangalm 3 ½ - 4 hrs
- Gehrenspitze 4 - 4 ½ hrs




Starting points

P3-P5 Salzbach car park

- Hämmermoosalm 45 mins
- Gaistalalm 1 ½ hrs
- Rotmoosalm
 - via the "Riegele" path 2 ½ hrs
 - via the Hämmermoosalm 3 hrs
 - via the "Nissl" path 3 ½ - 4 hrs
 - via the Gaistalalm 4 hrs
- Tillfusalm 1 ¾ hrs
- Steinernes Hüttl 3 ½ - 4 hrs
- Knorrhütte 5 ½ hrs
- Zugspitze 8 hrs
- Hochfeldern Alm 3 ½ - 4 hrs
- Ehrwalderalm 4 ½ hrs
- Seebenalm 4 ½ hrs
- Coburger Hütte 5 ½ hrs
- Predigtstuhl
 - via the "Nissl" path 4 hrs



Using public transport? Your "PlateauCard" guest-card doubles as your bus ticket! Further information under:
www.seefeld.com/mobility-on-site



Maps and folders with hut and hiking tips are available in the information offices or online under:
www.seefeld.com/en/huts-and-alpine-pastures



Green energy 100 % Recycled paper Eco-friendly ink

REALLY SUSTAINABLE:
ECOLOGICAL SUSTAINABLE PRINTED PRODUCT
www.seefeld.com/really-sustainable

Seefeld
TIROLS HOCHPLATEAU

Tirol

#visitseefeld